




**SANDIPANI**  
ACADEMY

## सूचना

दिनांक – 04/12/2023

सांदीपनी एकेडमी पेण्ड्री (मस्तूरी), जिला – बिलासपुर (छ.ग.) के शिक्षा विभाग के समस्त प्राध्यापकों तथा अशैक्षणिक कर्मचारियों को सूचित किया जाता है कि दिनांक – 06/12/2023, समय प्रातः 09:30 बजे NBEMS (NATIONAL BOARD OF EXAMINATION IN MEDICAL SCIENCES) CPR (CARDIO PULMMARY RESUCITATION) AWARENESS PROGRAMME विषय पर कॉफेस हॉल में मीटिंग रखा गया है जिसमें आप सभी की उपस्थिति अनिवार्य है।



*R. Singh*  
04/12/2023

डॉ. रीता सिंह

प्राचार्य

सांदीपनी एकेडमी

पेण्ड्री (मस्तूरी), बिलासपुर (छ.ग.)

Principal  
Department of Education  
Sandipani Academy  
Pandri (Masturi) Bilaspur (C.G.)

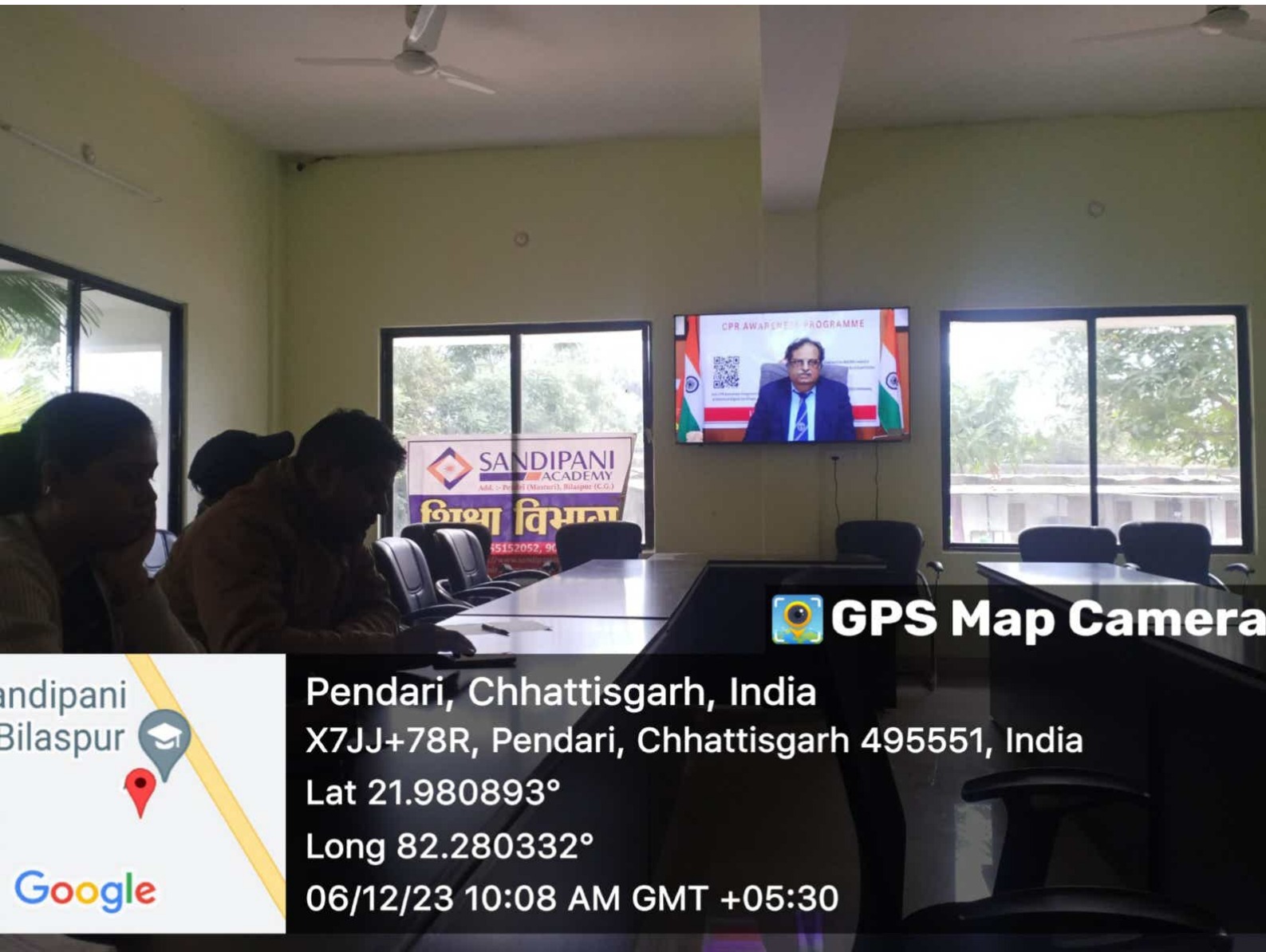
# SANDIPANI ACADEMY

PENDRI (MASTURI), BILASPUR (C.G.)

## EDUCATION DEPARTMENT CPR ATTANDANCE SHEET

DATE: -06/12/2023

S.NO.	FACULTY NAME	DESIGNATION	SIGNATURE
1.	Dipali Singh Rathore	Asst. prof	Dipali
2.	Shruti Rajuandas	Asst. Prof	Shruti
3.	Smt. Sushila Goyal	—	Sushila Goyal
4.	Sonali Das	Librarian	Sonali
5.	Sangeeta Sahu	Asst. prof	Sangeeta
6.	Smt. Suchitra Dey	Asst. Prof.	Suchitra
7.	Pankaj Kumar	Asst. prof	Pankaj
8.	Mukesh Khutle	Asst. Prof.	Mukesh
9.	Mukesh Ch. Patel	Asst. Prof.	Mukesh
10.	Harish Rajak	Asst. prof (U)	Harish
11.	Kalperose Rathore	computer operator	Kalperose
12.	Tarachand Tiwari	Asst. Prof.	Tarachand 06/12/23
13.	Lalavali Patra	Asst Prof	Lalavali 06/12/23
14.	Ashutosh Sahu	Comp. Operator	Ashutosh
15.	Rajendra Kumar	Comp. Operator	Rajendra
16.	Tarun Kumar Lahari	Asst Prof. UG	Tarun
17.	Sunil Prasad	IT personnel	Sunil
18.	Shivendra Singh	Asst. Librarian	Shivendra
19.	Prashant Ch. Sahu	TELE instructor	Prashant
20.	Vikas Singh Negi	MOA Teaching	Vikas
21.	SITA RAM Sanyal	—	Sita Ram
22.			
23.			
24.			
25.			
26.			
27.			
28.			
29.			
30.			



 **GPS Map Camera**

Sandipani  
Bilaspur



Google

Pendari, Chhattisgarh, India

X7JJ+78R, Pendari, Chhattisgarh 495551, India

Lat 21.980893°

Long 82.280332°

06/12/23 10:08 AM GMT +05:30



Sandipani  
Bilaspur




Pendari, Chhattisgarh, India  
 X7JJ+78R, Pendari, Chhattisgarh 495551, India  
 Lat 21.980902°  
 Long 82.28034°  
 06/12/23 10:13 AM GMT +05:30

 **GPS Map Camera**



**GPS Map Camera**

Sandipani  
Bilaspur



Pendari, Chhattisgarh, India

X7JJ+78R, Pendari, Chhattisgarh 495551, India

Lat 21.980902°

Long 82.280342°

06/12/23 10:16 AM GMT +05:30

Google



 **GPS Map Camera**

Sandipani  
Bilaspur  





Pendari, Chhattisgarh, India  
X7JJ+78R, Pendari, Chhattisgarh 495551, India  
Lat 21.98081°  
Long 82.280219°  
06/12/23 10:17 AM GMT +05:30



 **GPS Map Camera**

andipani  
Bilaspur






Pendari, Chhattisgarh, India  
X7JJ+78R, Pendari, Chhattisgarh 495551, India  
Lat 21.98081°  
Long 82.280219°  
06/12/23 10:18 AM GMT +05:30



 **GPS Map Camera**

Sandipani  
Bilaspur




Pendari, Chhattisgarh, India

X7JJ+78R, Pendari, Chhattisgarh 495551, India


Lat 21.980674°

Long 82.280441°

06/12/23 10:21 AM GMT +05:30



**SANDIPANI**  
ACADEMY  
Add. :- Pendri (Masturi), Bilaspur (C.G.)  
**विभागा**  
5152052, 9009266222  
www.sandipanieducation.in/

 **GPS Map Camera**

Sandipani  
Bilaspur   


Pendari, Chhattisgarh, India  
X7JJ+78R, Pendari, Chhattisgarh 495551, India  
Lat 21.981017°  
Long 82.280222°  
06/12/23 10:55 AM GMT +05:30